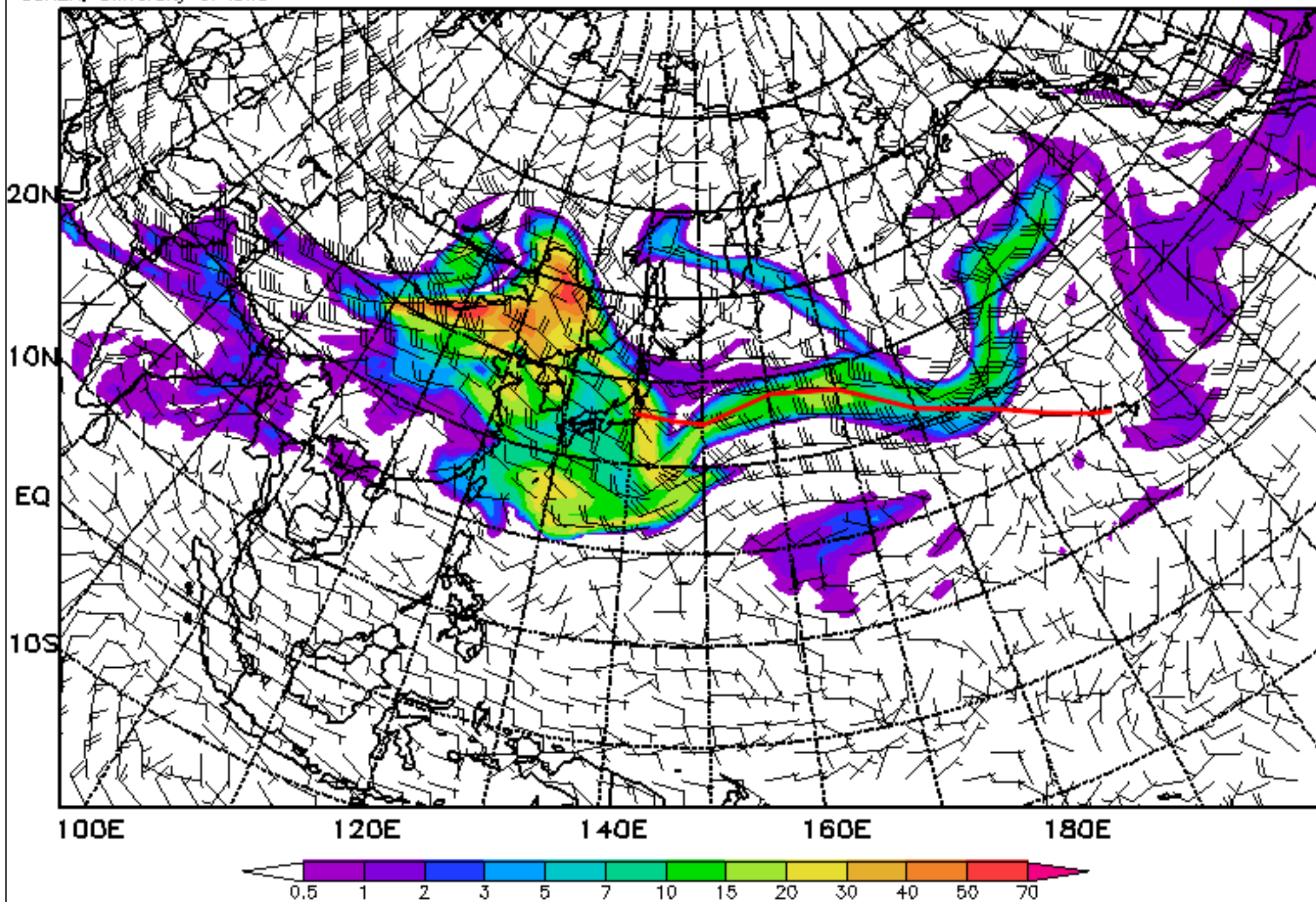
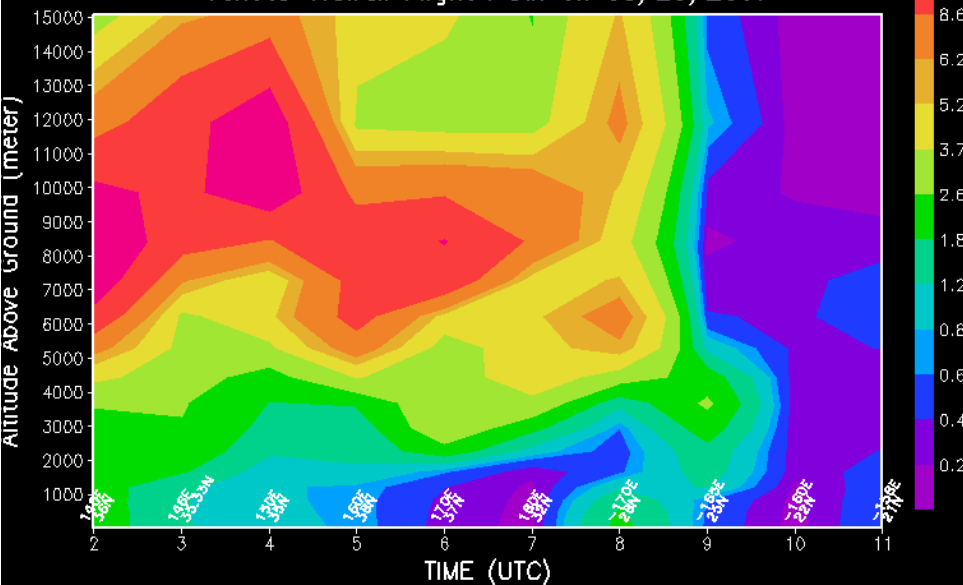


Simulated Dust ($\mu\text{g}/\text{m}^3$) in the 8.4km layer at 00TC, 05/23/2007

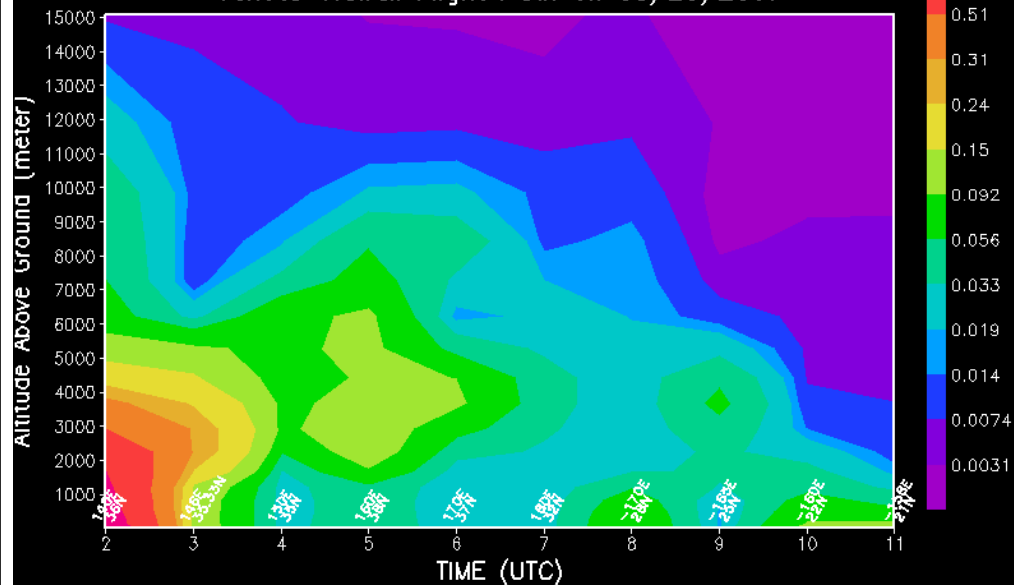
CGRER, University of Iowa



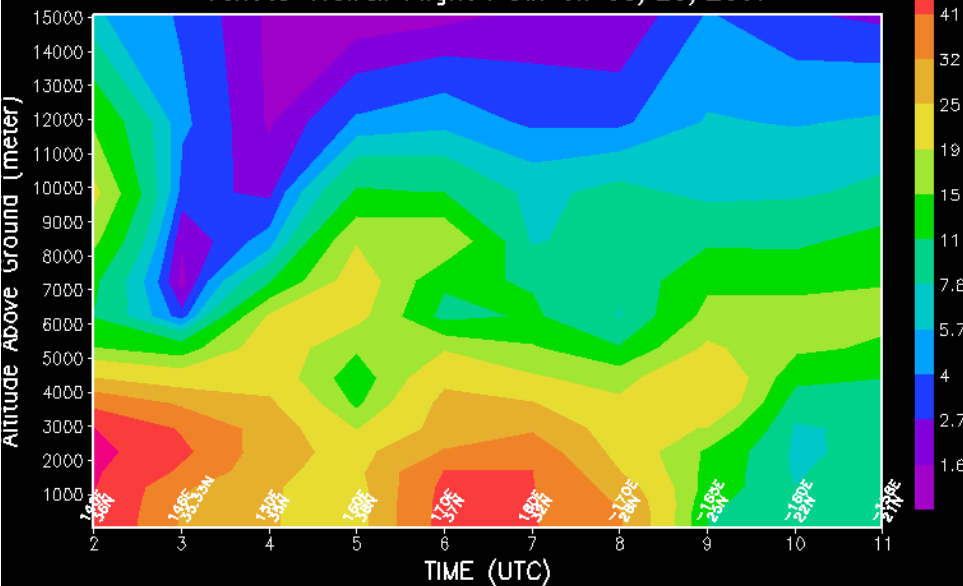
Simulated Dust ($\mu\text{g}/\text{m}^3$) along the
Yakota-Hawaii Flight Path on 05/23/2007



Simulated Black Carbon ($\mu\text{g}/\text{m}^3$) along the
Yakota-Hawaii Flight Path on 05/23/2007



Simulated China CO (ppbv) along the
Yakota-Hawaii Flight Path on 05/23/2007



Simulated Russia CO (ppbv) along the
Yakota-Hawaii Flight Path on 05/23/2007

